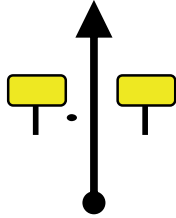



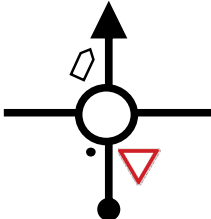


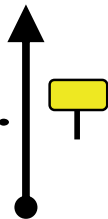


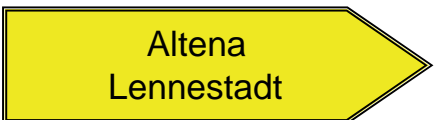



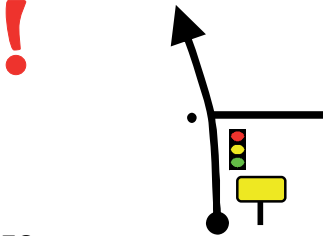

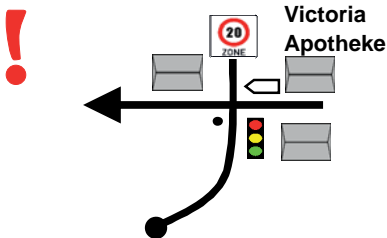
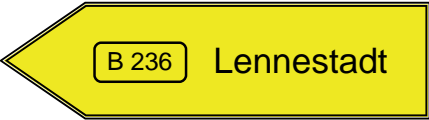
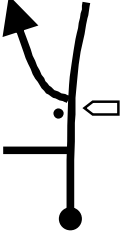
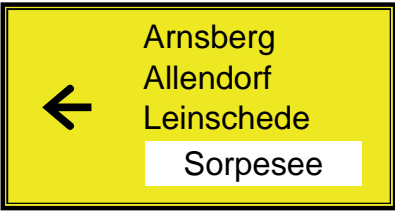
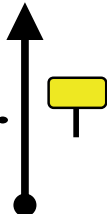

Tag	Etappe	km	min	Ø
1	1	114,80	180	38,3 km/h

TC	1 Attendorn Alter Markt, Innenstadt	PC	3 Meggen Galileo-Park
ZK		DK	

Distanz		Direction	Information	km zu ZK
Total	Partiell	Richtung	Information	
				
30,67	3,41			40,68
49,35	5,48	46		65,45
				
31,14	0,47			40,21
50,10	0,75	47		64,70
			 	
31,85	0,71			39,50
51,24	1,14	48		63,56
				
33,03	1,18			38,32
53,14	1,90	49		61,66
				
33,92	0,89			37,43
54,57	1,43	50		60,23

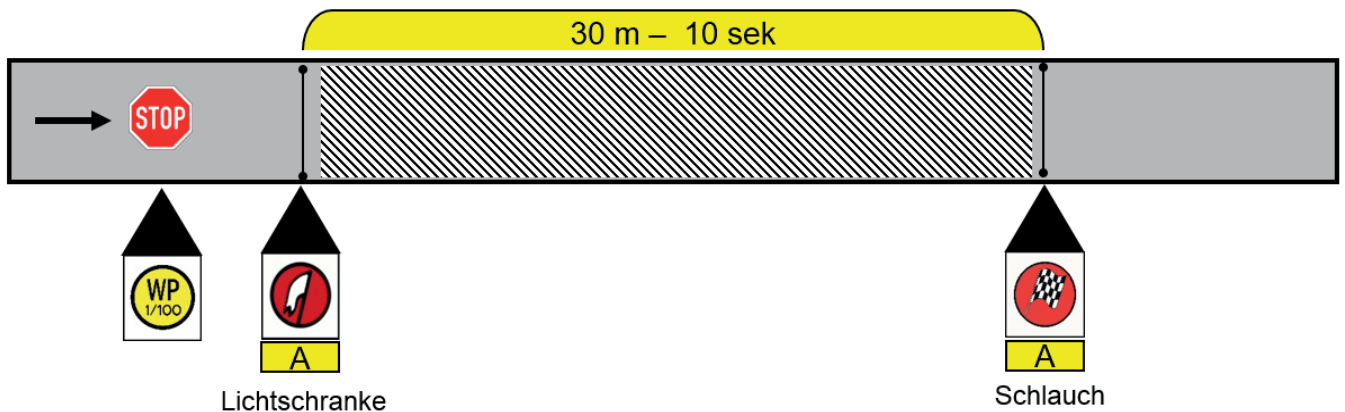
Tag	Etappe	km	min	Ø
1	1	114,80	180	38,3 km/h

TC	1 Attendorf Alter Markt, Innenstadt	PC	3 Meggen Galileo-Park
ZK		DK	

Distanz		Direction	Information	
Total	Partiell	Richtung	Information	km zu ZK
				
34,85	0,93		in Tunnel	36,50
56,07	1,50	51		58,73
				
36,06	1,21			35,29
58,02	1,95	52		56,78
				
36,17	0,11			35,18
58,19	0,17	53		56,61
				
37,32	1,16			34,03
60,05	1,86	54		54,75
				
43,82	6,49			27,53
70,50	10,45	55		44,30

WP 3 - Hohes Lenscheid

Abschnitt	Länge	Sollzeit
A	30 m	10 sek

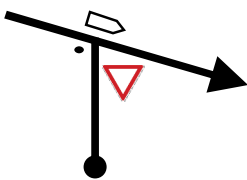
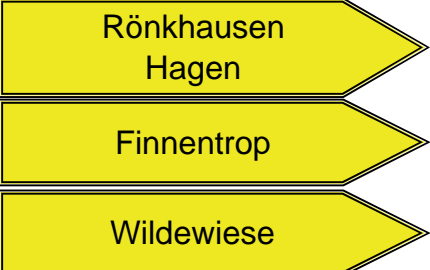
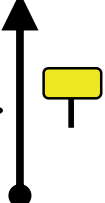

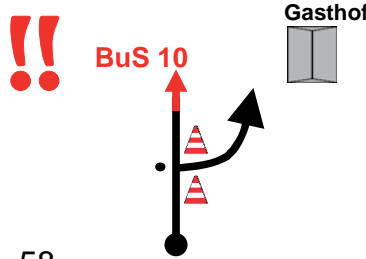
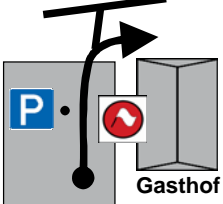

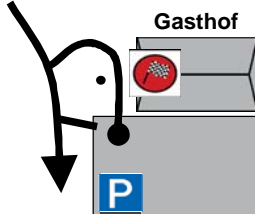



Lichtschranke

Schlauch

Tag	Etappe	km	min	Ø
1	1	114,80	180	38,3 km/h

TC	1 Attendorfn Alter Markt, Innenstadt	PC	3 Meggen Galileo-Park
ZK		DK	

Distanz		Direction	Information	km zu ZK
Total	Partiell	Richtung	Information	
				
44,05	0,24			
70,88	0,38	56		43,92
				
45,49	1,44			
73,19	2,31	57		41,61
				
47,33	1,85			
76,16	2,97	58		38,64
			 <p>WP 3 Hohes Lenscheid</p>	
47,36	0,03			
76,21	0,05	59		38,59
			 <p>WP 3 Hohes Lenscheid</p>	
47,38	0,02			
76,24	0,03	60		38,56